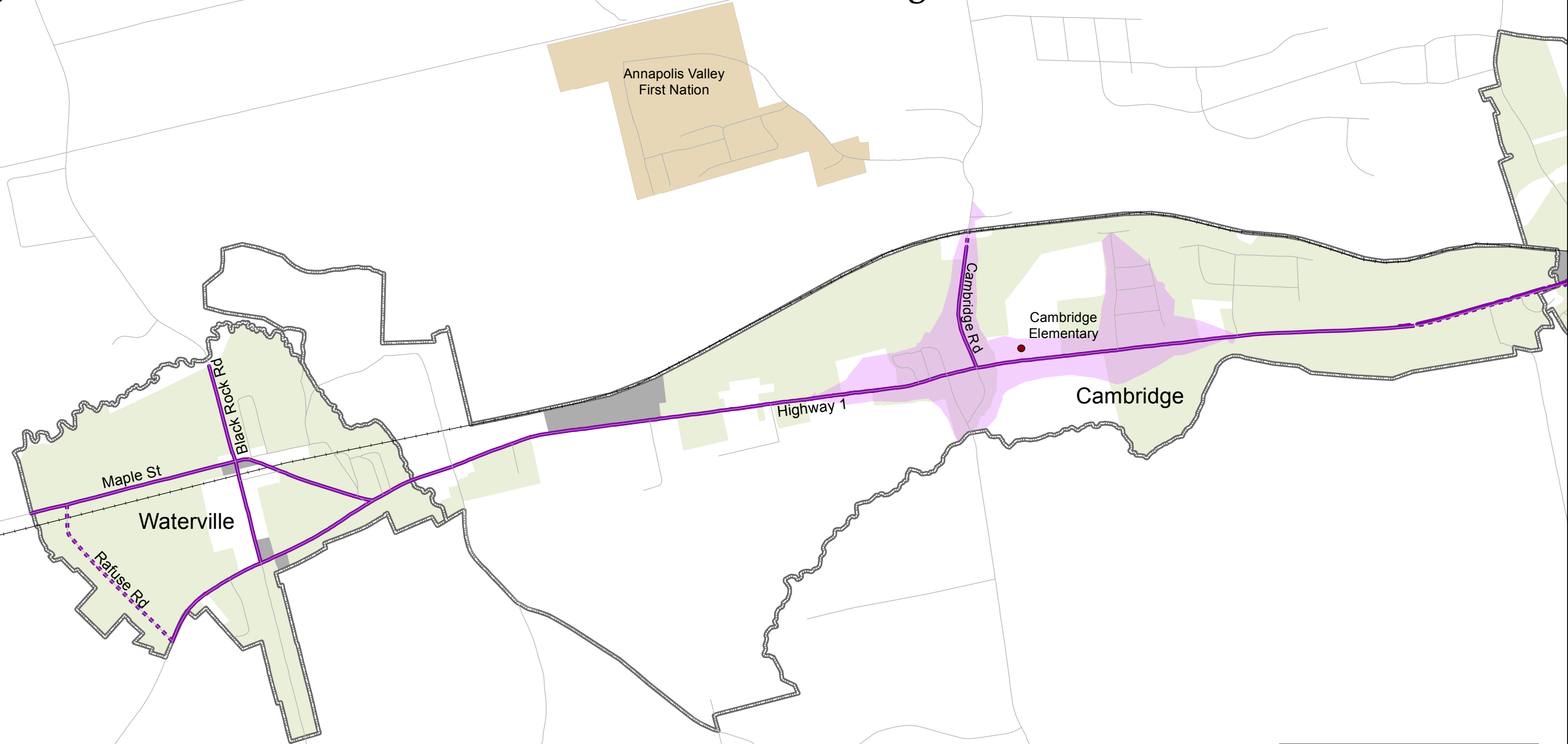



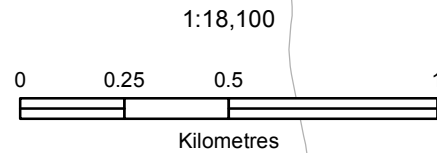
Sidewalk Priority Map E10

Waterville and Cambridge



This map is a graphical representation of Municipal boundaries. It is not a survey and is not intended to be used to calculate exact dimensions or area.
 Topographic Database (2008); NS Geomatics Centre. Zoning, Roads Database; Municipality of Kings (2019)

This map is an illustration of sidewalk priority, which is determined based on the criteria outlined in the MPS Strategy section 2.3. Sidewalk ownership and maintenance are the responsibility of either the Towns, Villages or Municipality of Kings County.



- Elementary Schools
- Priority Area with Existing Sidewalks
- - - Priority Area without Sidewalks
- Active Transport Railbed
- ⬡ Approximate 1km School Zone
- Residential Zoning
- C1 - General Commercial
- C2 - Central Business
- ▭ Growth Centre Boundary
- Non-Municipal